

Ordinance 2008-12

AN ORDINANCE AMENDING ORDINANCE 2002-04 ADOPTING THE FLORIDA BUILDING CODE, SPECIFICALLY "ATTACHMENT A" BASIC WIND SPEED REGIONS, TO COMPLY WITH THE STATE OF FLORIDA, DEPARTMENT OF COMMUNITY AFFAIRS WIND SPEED LINES.

WHEREAS, the Florida Legislature has adopted the Florida Building Code, hereinafter referred to as "the Code" effective March 1, 2002; and

WHEREAS, the Board of County Commissioners desires to amend a portion of Chapter 1, Administration, of said Code, effective October 1, 2008; and

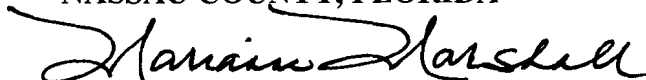
WHEREAS, the Code effectively rescinds all other building codes in the State of Florida; and

WHEREAS, the Board of County Commissioners has found it necessary to further amend Chapter 1, Administration, "Attachment A" Basic Wind Speed Lines of the Code.

NOW, THEREFORE, BE IT ORDAINED this 11th day of August 2008, by the Board of County Commissioners of Nassau County, Florida, as follows:

- 1. The Board of County Commissioners hereby rescinds "Attachment A" Basic Wind Speed Regions contained in Ordinance 2002-04.**
- 2. The Board of County Commissioners hereby adopts "Exhibit A" Nassau County Wind Speed Lines as attached to be included in Chapter 1, Administration, of the Florida Building Code as amended and adopted by the Nassau County Board of County Commissioners to become effective on October 1, 2008.**


**BOARD OF COUNTY COMMISSIONERS
NASSAU COUNTY, FLORIDA**



MARIANNE MARSHALL


Its: Chair

Attest: As to Chair's signature:



JOHN A. CRAWFORD
Its: Ex-Officio Clerk

**Approved as to form by the
Nassau County Attorney:**



David A. Hallman
Its: County Attorney

“Exhibit A”

NASSAU COUNTY WIND SPEED LINES

1. That portion of Nassau County located westerly of the Atlantic Ocean to State Road 17 (US-17) to the intersection with Interstate 95 and Northerly to the County line has been determined to be located within a 120 MPH wind speed zone and subject to the wind borne debris region requirements.
2. That portion of Nassau County located westerly of State Road 17 (US-17) and the intersection of Interstate 95 Westerly to Nassau County Road 115A (North) South to the intersection with State Road 1 (US-1) (Hilliard) South to the Duval County Line has been determined to be located within a 120 MPH wind speed zone not subject to wind borne debris region requirements.
3. That portion of Nassau County located Westerly of Nassau County Road 115A (North) South to the intersection with State Road 1 (US-1) South to the Duval County Line has been determined to be located within a 110 MPH wind speed zone.